



COMUNE DI FILOGASO

(PROVINCIA VIBO VALENTIA)



**CARTOGRAFIA CATASTALE AREE PERCORSE DAL FUOCO
ANNO 2019**

TAVOLA N° 2

SCALA :

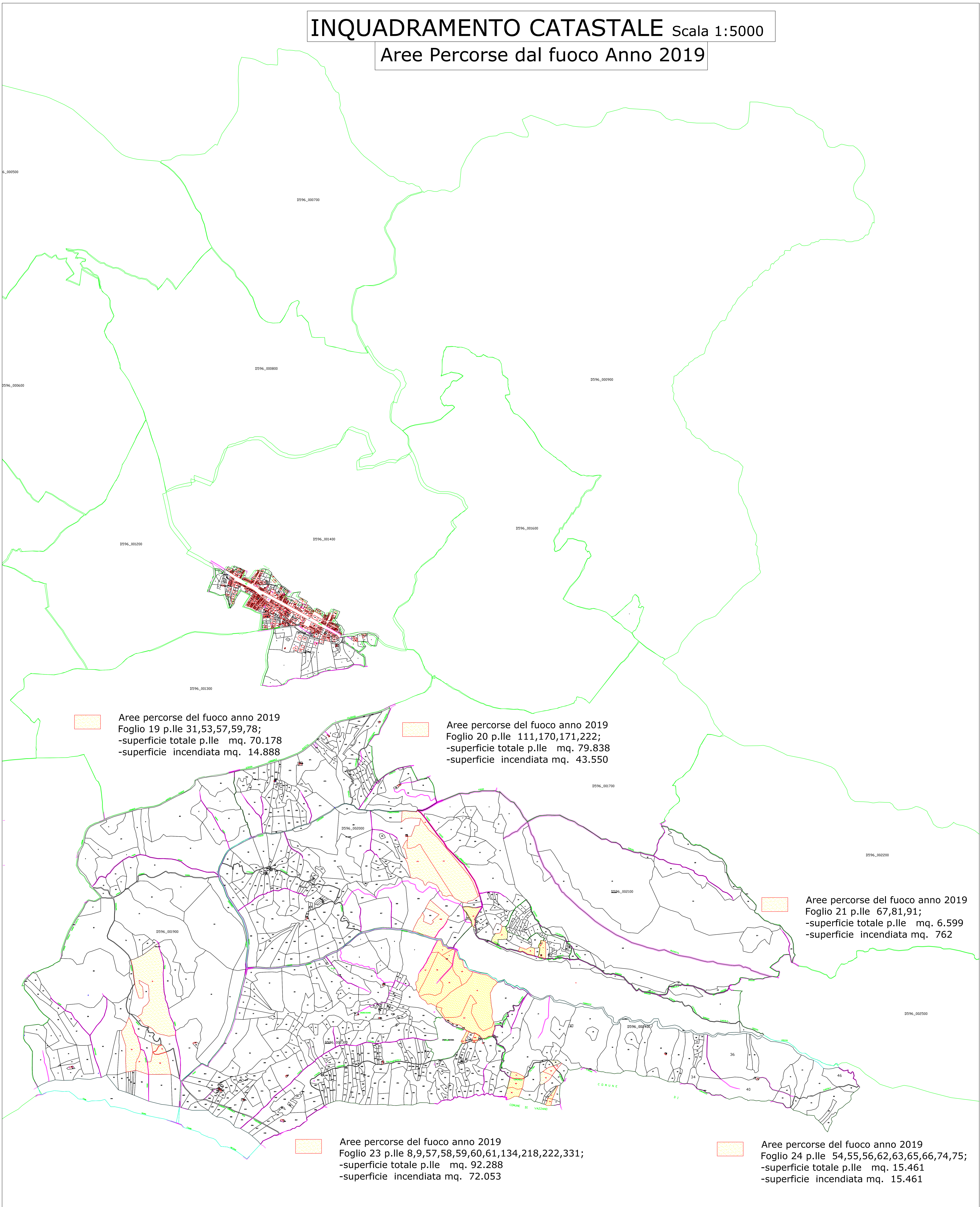
**IL TECNICO
GEOM. GIUSEPPE MARI**

APPROVATO CON DELIBERA DELLA GIUNTA COMUNALE NR. 56 DEL 23/09/2021

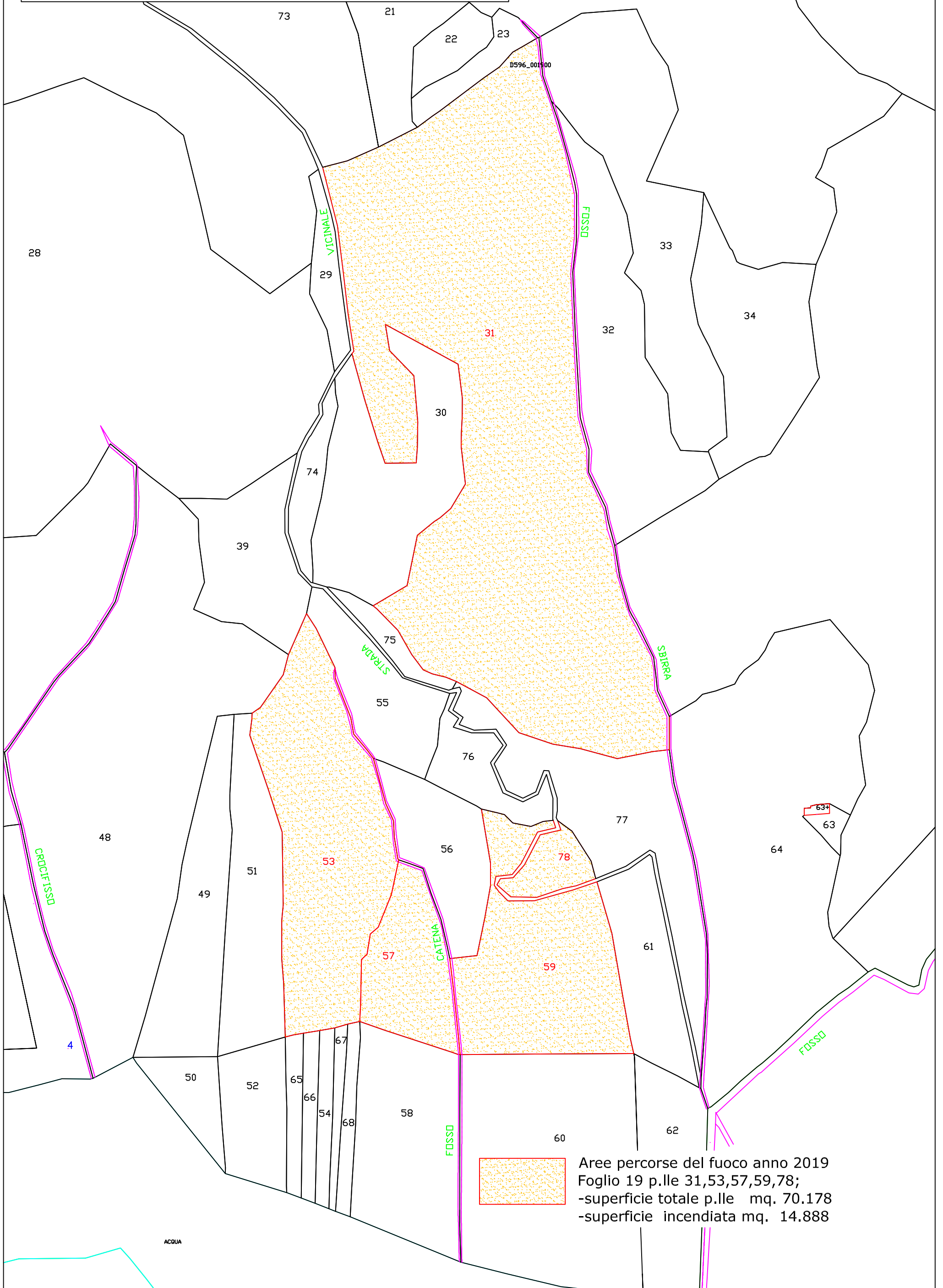
CATASTO INCENDI

INQUADRAMENTO CATASTALE Scala 1:5000


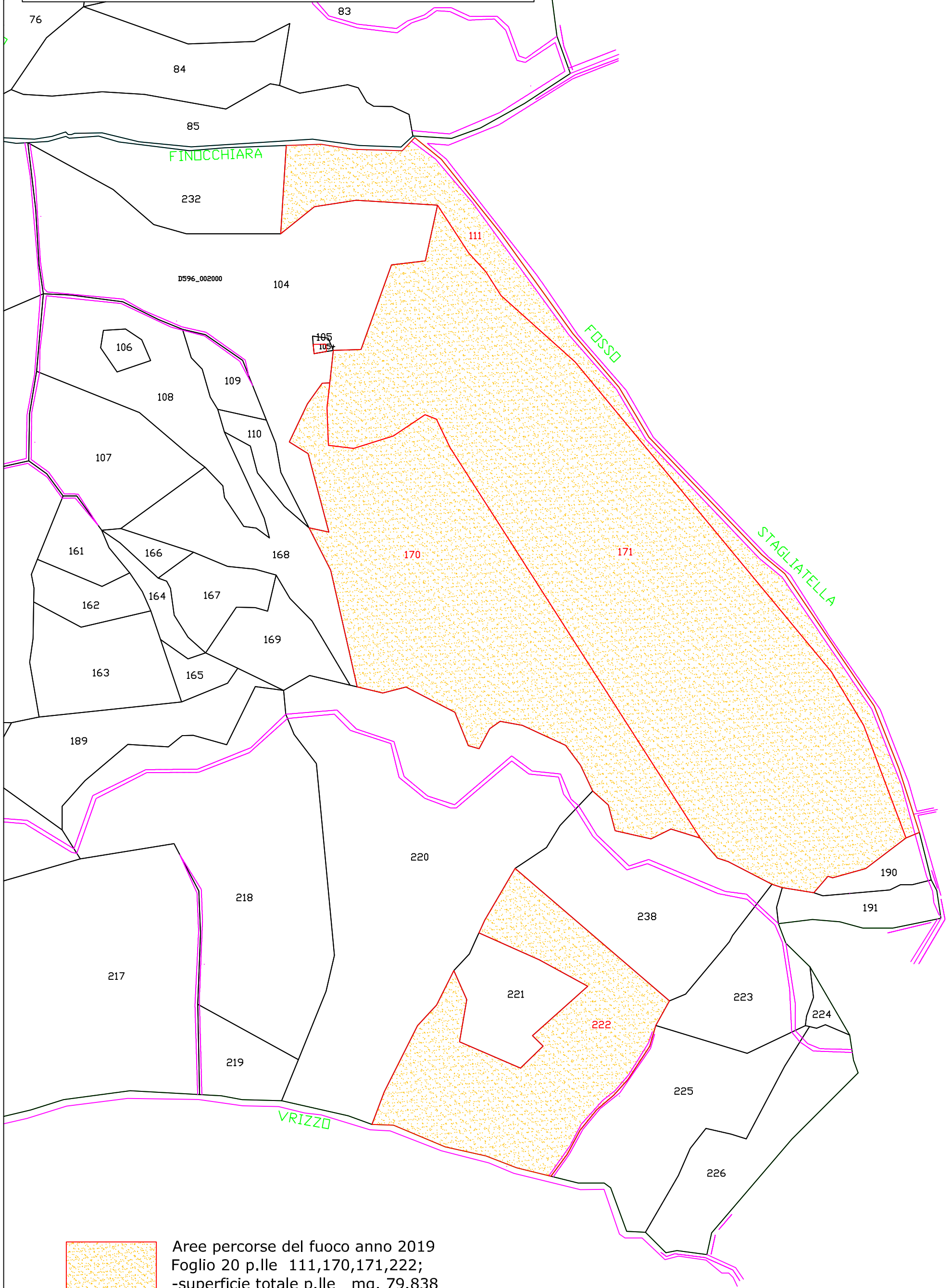
Aree Percorse dal fuoco Anno 2019



ESTRATTO CATASTALE Scala 1:2000




ESTRATTO CATASTALE Scala 1:2000



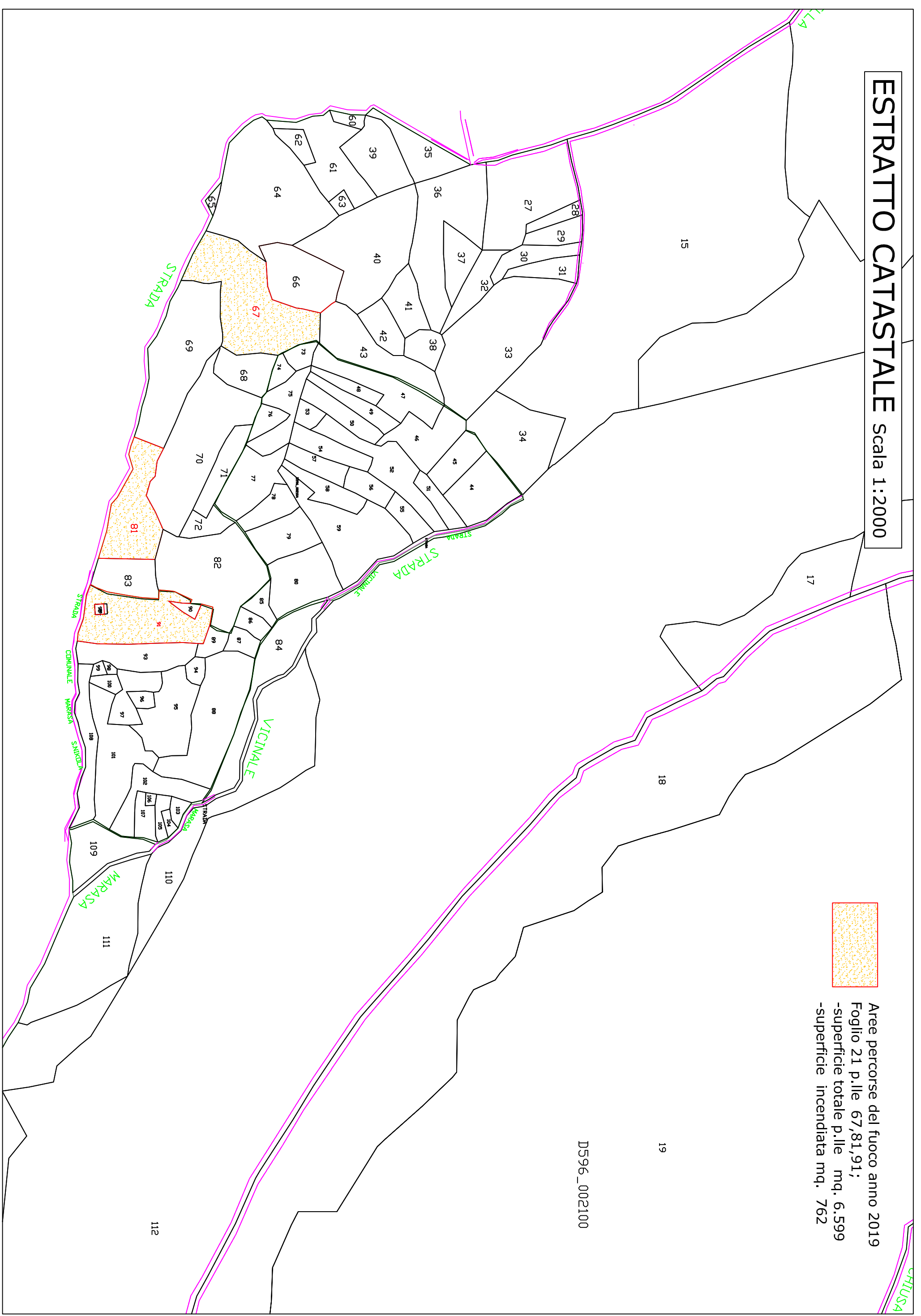
Aree percorse del fuoco anno 2019
Foglio 20 p.lle 111,170,171,222;
-superficie totale p.lle mq. 79.838
-superficie incendiata mq. 43.550

ESTRATTO CATASTALE

Scala 1:2000



Aree percorse del fuoco anno 2019
Foglio 21 p.lle 67,81,91;
-superficie totale p.lle mq. 6.599
-superficie incendiata mq. 762



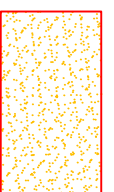
D596_002100

19

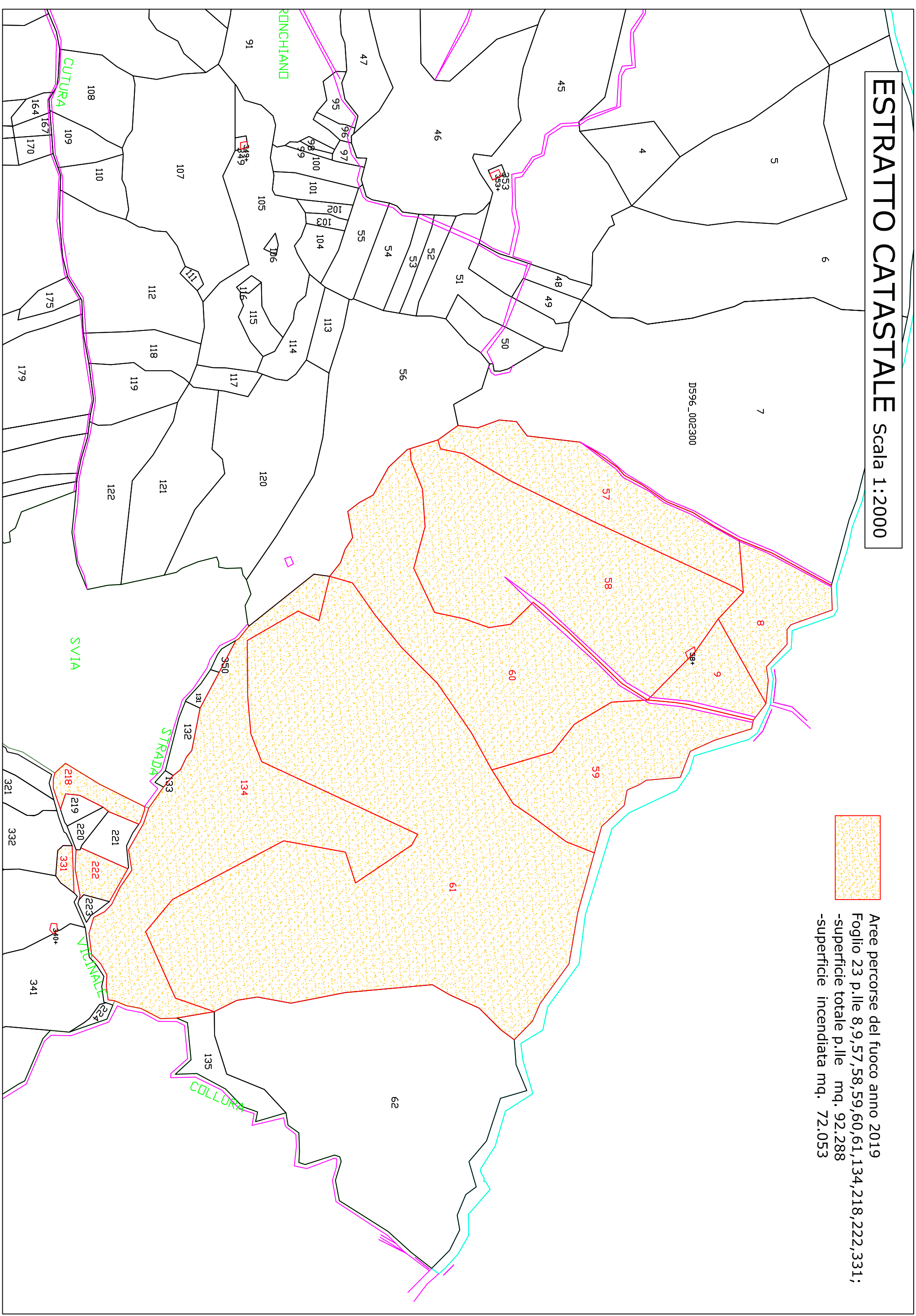
112

ESTRATTO CATASTALE

Scala 1:2000

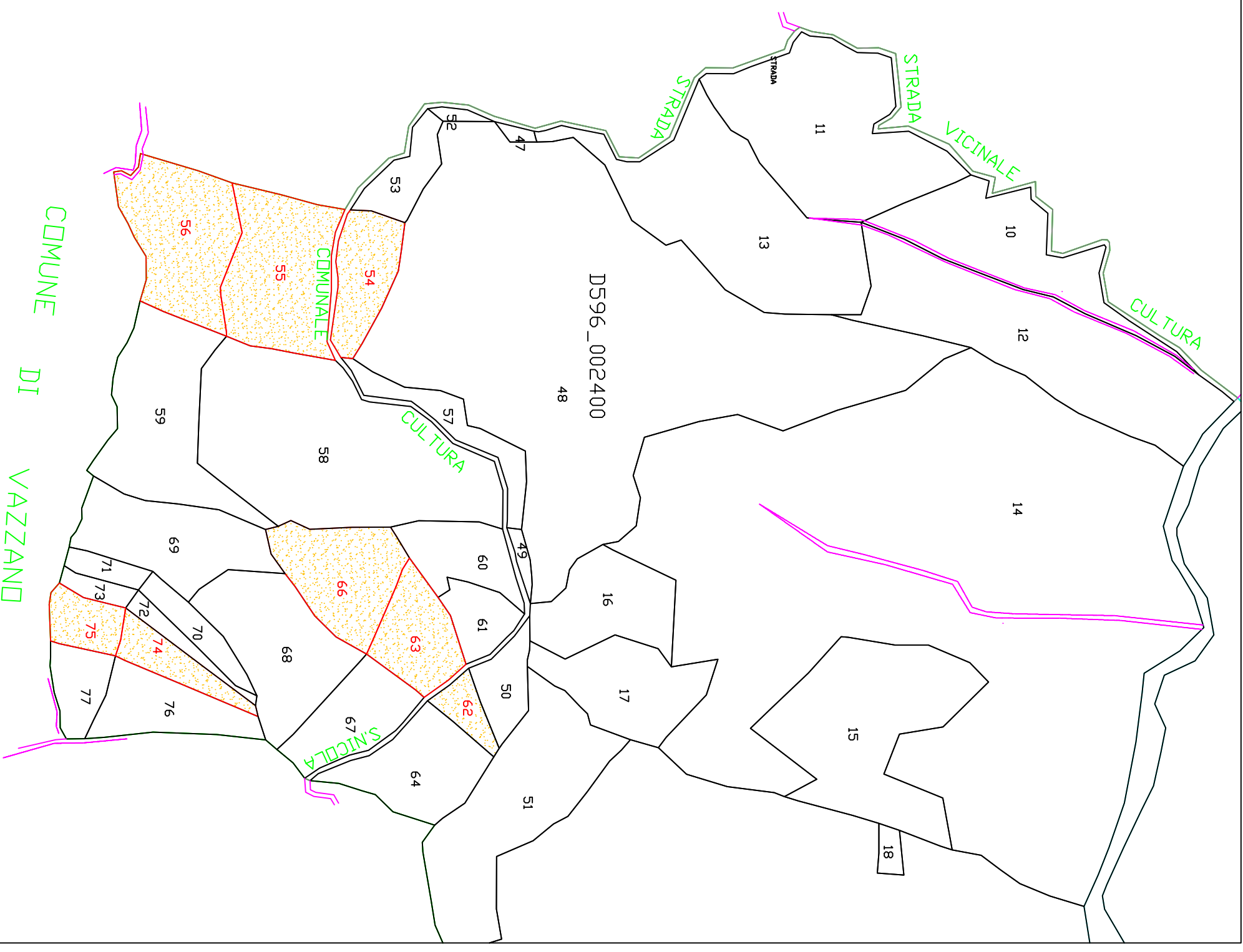
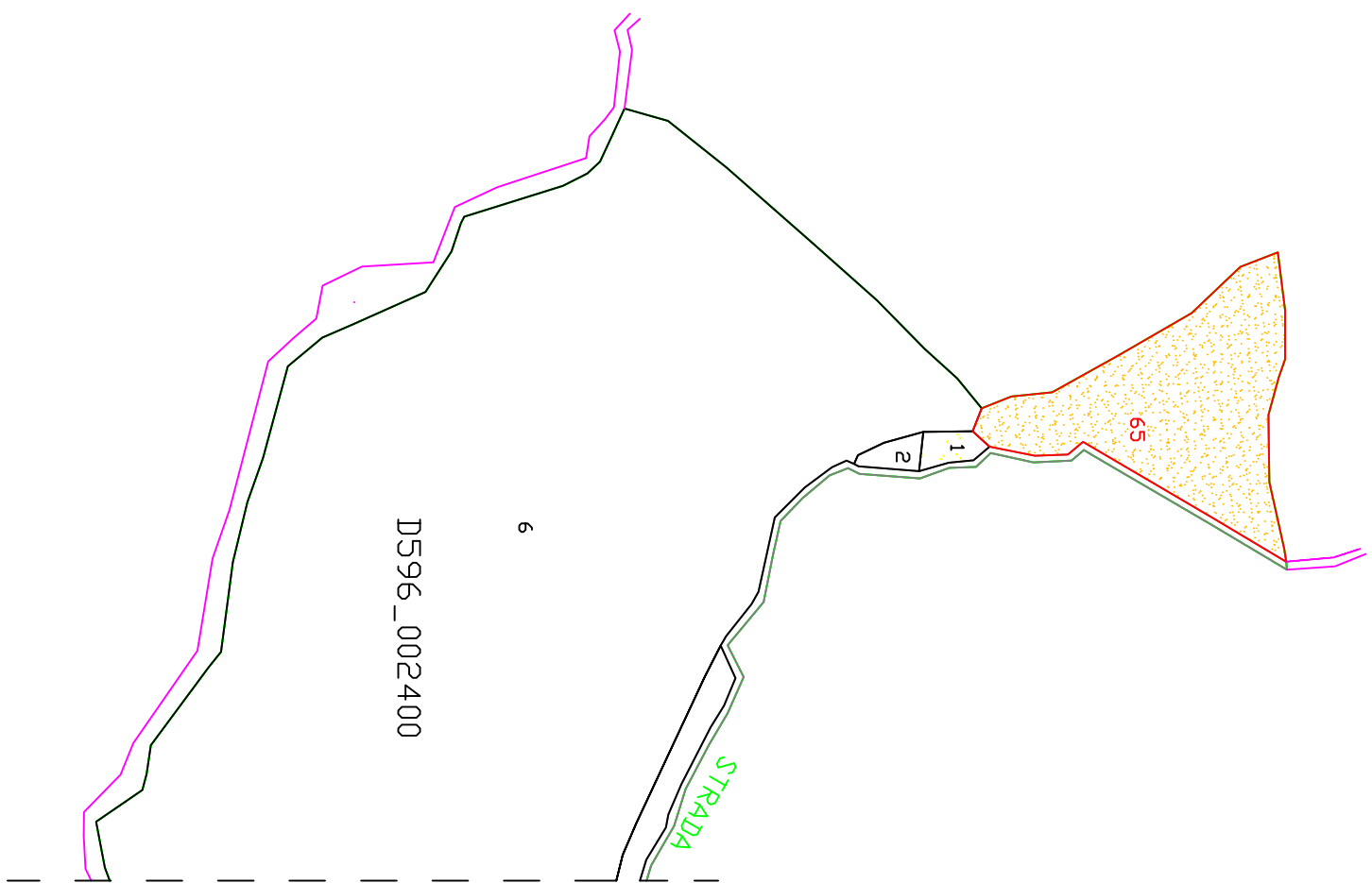


Aree percorse del fuoco anno 2019
Foglio 23 p.lle 8,9,57,58,59,60,61,134,218,222,331;
-superficie totale p.lle mq. 92.288
-superficie incendiata mq. 72.053



ESTRATTO CATASTALE

Scala 1:2000



Aree percorse del fuoco anno 2019

Foglio 24 p.lle 54,55,56,62,63,65,66,74,75;

-superficie totale p.lle mq. 15.461

-superficie incendiata mq. 15.461

